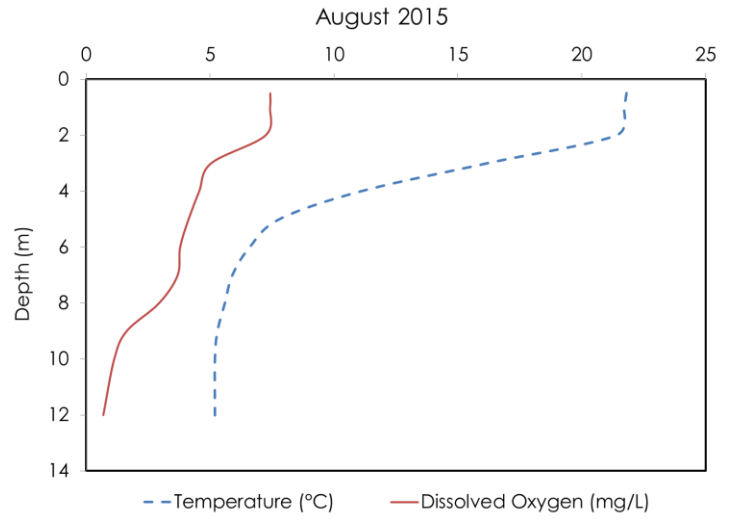
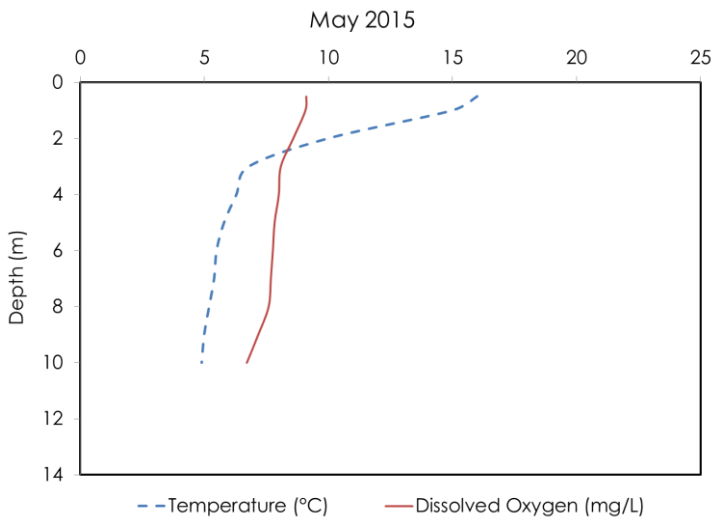
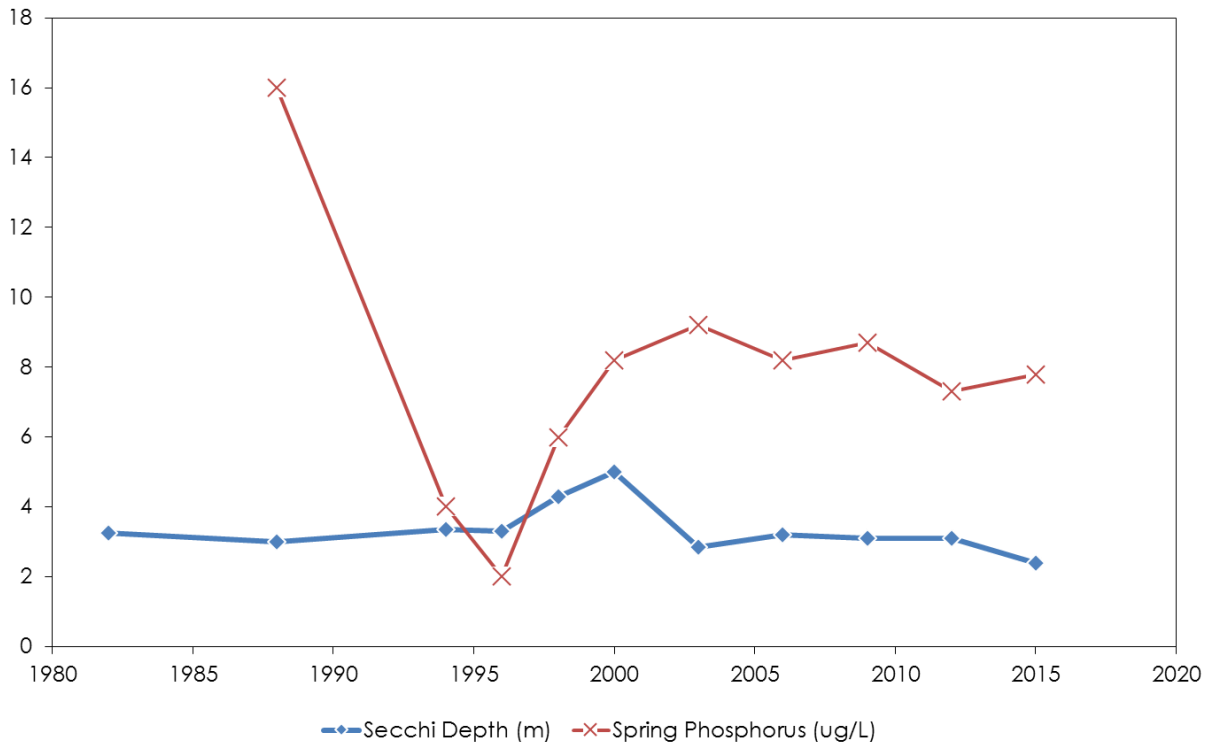


Atkins Lake

Municipality:	Bracebridge	Quaternary Watershed:	North Muskoka River
Surface Area:	0.13 km²	Watershed Area (excluding lake):	1.58 km²
Maximum Depth:	13 m	Lake Trout Lake?	No
Wetland Area:	21 %	Secchi Depth (10-year average):	3.0 m
Phosphorus (10-year average):	8.0 µg/L	Sensitivity:	Low



Atkins Lake Long Term Monitoring Data



This information is supplied without expressed or implied warranty of any kind, including warranty of fitness for a particular purpose. In no event will The District Municipality of Muskoka be liable for any damages, whether incidental, consequential or direct in conjunction with, or arising from the furnishing or use of this information.