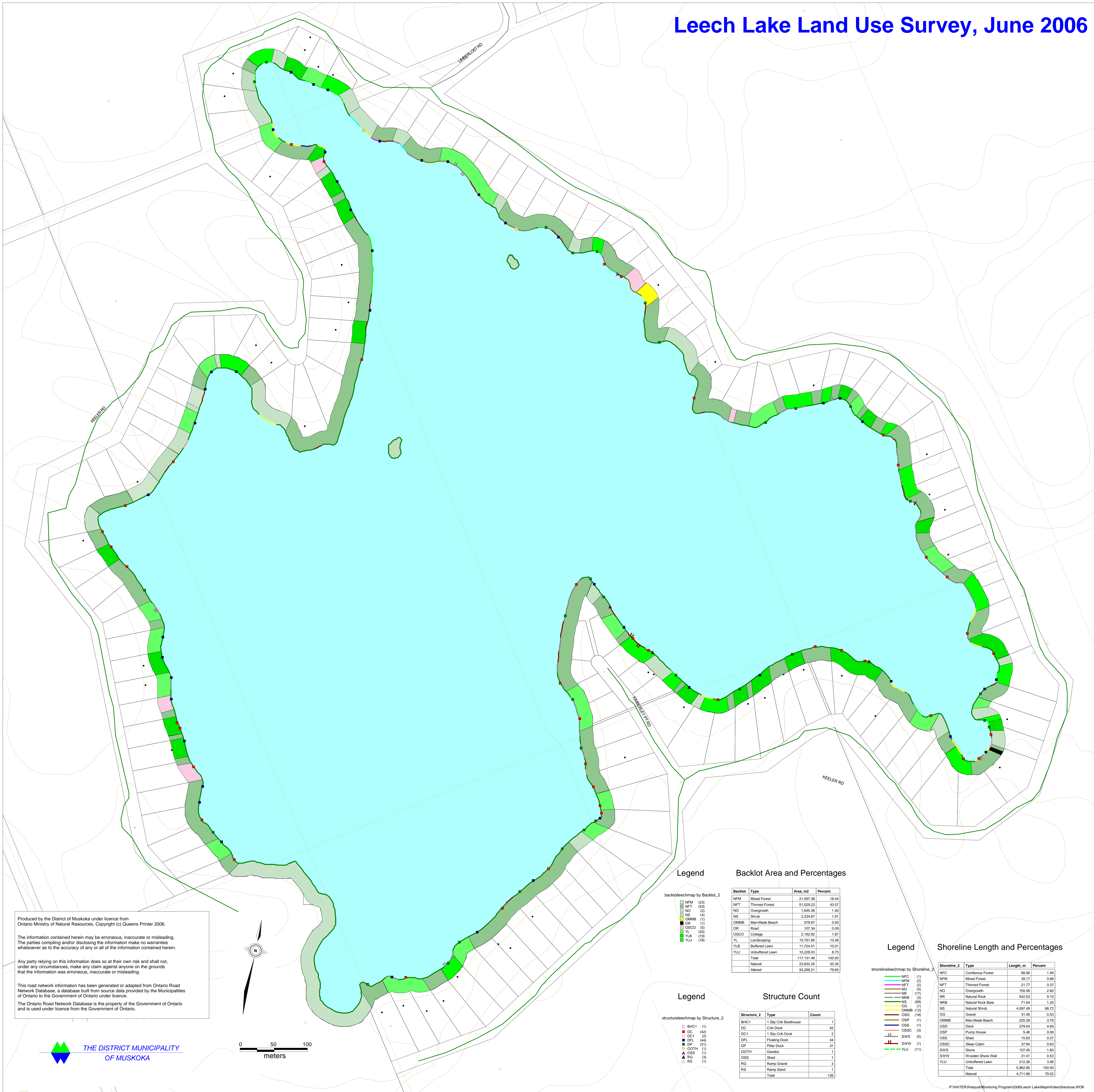


# Leech Lake Land Use Survey, June 2006



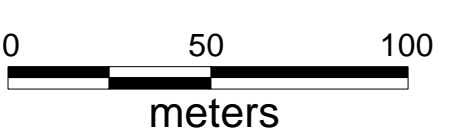
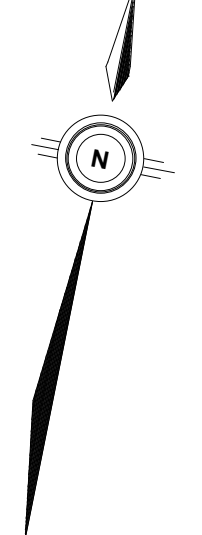
Produced by the District of Muskoka under licence from Ontario Ministry of Natural Resources, Copyright (c) Queens Printer 2006.

The information contained herein may be erroneous, inaccurate or misleading. The parties compiling and/or disclosing the information make no warranties whatsoever as to the accuracy of any or all of the information contained herein.

Any party relying on this information does so at their own risk and shall not, under any circumstances, make any claim against anyone on the grounds that the information was erroneous, inaccurate or misleading.

This road network information has been generated or adapted from Ontario Road Network Database, a database built from source data provided by the Municipalities of Ontario to the Government of Ontario under licence.

The Ontario Road Network Database is the property of the Government of Ontario and is used under licence from the Government of Ontario.



### Legend

- backlotleechmap by Backlot\_2
- NFM (23)
- NFT (53)
- NO (2)
- NS (4)
- OS (1)
- OSMB (1)
- OSCO (5)
- OSD (20)
- YLB (19)
- YLU (16)

### Backlot Area and Percentages

Backlot	Type	Area_m2	Percent
NFM	Mixed Forest	21,597.38	18.44
NFT	Thinned Forest	51,029.23	43.57
NO	Overgrowth	1,645.36	1.40
NS	Shrub	2,234.87	1.91
OSMB	Man-Made Beach	579.97	0.50
OR	Road	107.34	0.09
OSCO	Cottage	2,192.92	1.87
YL	Landscaping	15,791.85	13.48
YLB	Buffered Lawn	11,724.51	10.01
YLU	Unbuffered Lawn	10,228.03	8.73
Total		117,131.46	100.00
		23,832.25	20.35
		93,299.21	79.65

### Legend

- structureleechmap by Structure\_2
- BHC1 (1)
- DC (42)
- DC1 (2)
- DPL (44)
- DP (31)
- OOTH (1)
- OS (1)
- RG (3)
- RS (1)

### Structure Count

Structure_2	Type	Count
BHC1	1 Slip Crib Boathouse	1
DC	Crib-Dock	42
DC1	1 Slip Crib Dock	2
DPL	Floating Dock	44
DP	Pillar Dock	31
OOTH	Gazebo	1
OSS	Shed	1
RG	Ramp Gravel	3
RS	Ramp Sand	1
Total		126

### Legend

- shorelineleechmap by Shoreline\_2
- NFC (1)
- NFM (2)
- NFT (2)
- NO (5)
- NR (17)
- NRB (3)
- NS (89)
- OC (1)
- OSMB (12)
- OSD (18)
- OSP (1)
- OSS (1)
- OSSC (8)
- SWS (5)
- SWW (1)
- YLU (11)

### Shoreline Length and Percentages

Shoreline_2	Type	Length_m	Percent
NFC	Coniferous Forest	88.56	1.49
NFM	Mixed Forest	39.17	0.66
NFT	Thinned Forest	21.77	0.37
NO	Overgrowth	155.06	2.60
NR	Natural Rock	542.53	9.10
NRB	Natural Rock Bare	71.64	1.20
NS	Natural Shrub	4,097.49	68.72
OG	Gravel	31.45	0.53
OSMB	Man-Made Beach	225.39	3.78
OSD	Deck	279.54	4.69
OSP	Pump-House	5.46	0.09
OSS	Shed	15.83	0.27
OSSC	Steep Cabin	37.84	0.63
SWS	Stone	107.45	1.80
SWW	Wooden Shore Wall	31.41	0.53
YLU	Unbuffered Lawn	212.26	3.56
Total		5,962.85	100.00
		4,711.66	79.02